

**Tillbridge Solar Project
EN010142**

**Volume 6
Environmental Statement**
Figure 10-5: Watercourses, Flood Zones and
Internal Drainage Boards
Document Reference: EN010142/APP/6.3

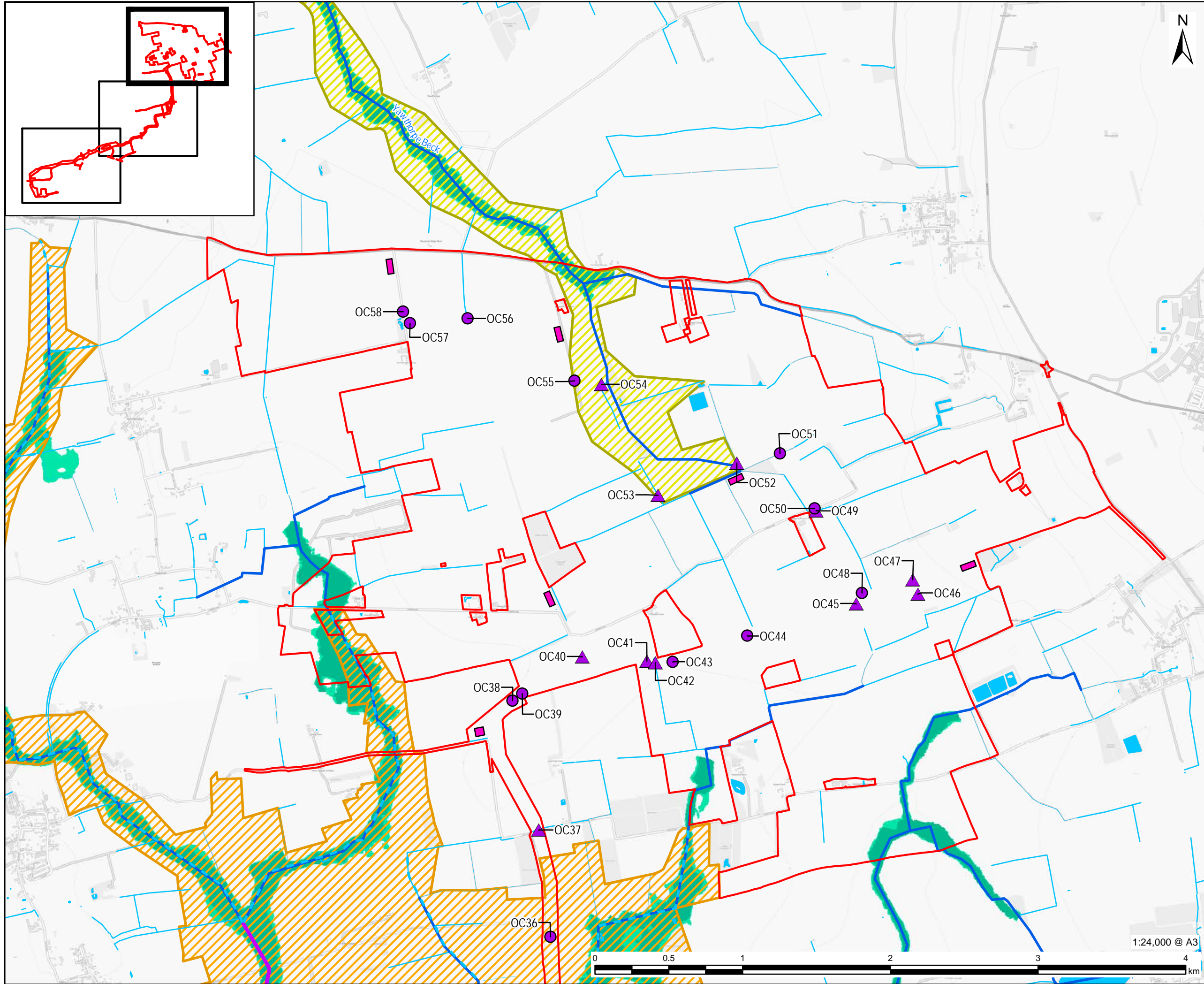
**Regulation 5(2)(a)
Infrastructure Planning (Applications: Prescribed Forms and
Procedure) Regulations 2009**

**October 2024
Revision Number: 01**

tillbridgesolar.com

Filename: \\na.aecomnet.com\fs\EME\ALondon-UK\ON06Legacy\UK\ON06PPFSW001\UK\ON06PPFSW001\VDPE\Library\GIS_DATA\Projects\Greta III\Layout\Tillbridge Solar\ES_Figure10-5_InternalDrainage.mxd

Revision: 01 Drawn: LL Checked: DH Approved: CW Date: 2024-09-27



This drawing has been prepared for the use of AECOM's client. It may not be used, modified, reproduced or relied upon by third parties, except as agreed by AECOM or as required by law. AECOM accepts no responsibility, and denies any liability whatsoever, to any party that uses or relies on this drawing without AECOM's express written consent. Do not scale this document. All measurements must be obtained from the stated dimensions.

AECOM

PROJECT
Tillbridge Solar Project

CLIENT
Tillbridge Solar Limited

CONSULTANT
Aldgate Tower
2, Leman Street
London, E1 8FA
United Kingdom
T +44-0207-645-2000

LEGEND

- Order limits
- Open Cut Crossing
- Open Cut Crossing - Watercourse Crossing
- Upper Witham Watercourse
- Main River
- Ordinary Watercourse
- Surface Water
- Construction Compound
- Waterbody
- Flood Zone 2
- Flood Zone 3
- Internal Drainage Board Boundary
- Scunthorpe and Gainsborough Water Management Board
- Upper Witham Internal Drainage Board

NOTES

Contains Ordnance Survey Data © Crown Copyright and database right 2023.
Ordnance Survey 0100031673.
Contains public sector information licensed under the Open Government Licence v3.0. © Natural England material is reproduced with the permission of Natural England 2023.

Nottinghamshire County Council is the Lead Local Flood Authority responsible for flood risk management of Ordinary Watercourses outside of IDB areas

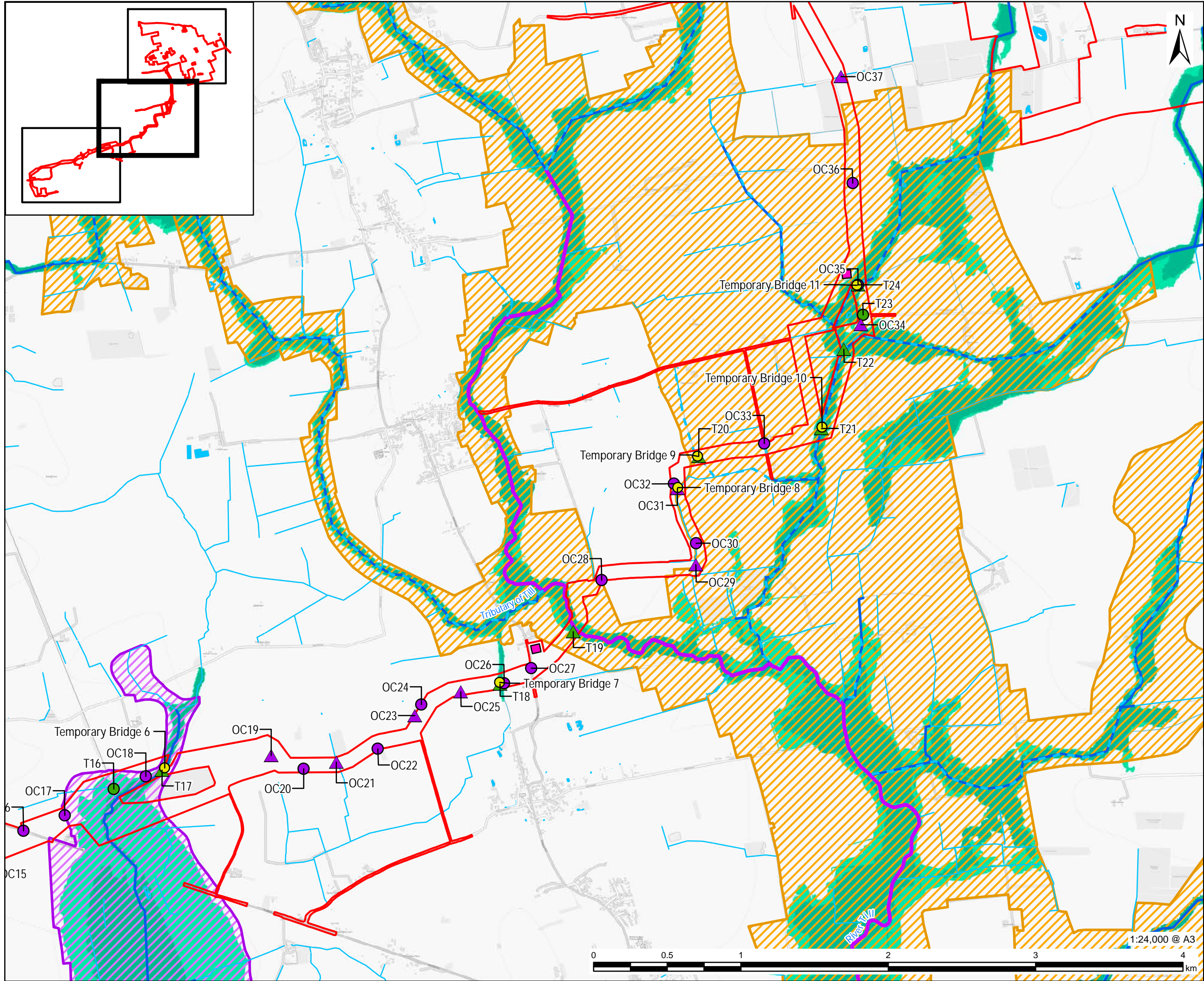
ISSUE PURPOSE
DCO Submission

PROJECT NUMBER
60677969

FIGURE TITLE
Watercourses, Flood Zones and Internal Drainage Boards (Sheet 1 of 3)

FIGURE NUMBER
Figure 10-5

Filename: \\na.aecomnet.com\fs\EMEA\London-UK\ON06\Legacy\UK\ON06\PPFS\W001-V1\DP\Library\GIS_DATA\Projects\Solar\ES_Figure10-5_InternalDrainage.mxd
Revision: 01 Drawn: LL Checked: DH Approved: CW Date: 2024-09-27



This drawing has been prepared for the use of AECOM's client. It may not be used, modified, reproduced or relied upon by third parties, except as agreed by AECOM or as required by law. AECOM accepts no responsibility, and denies any liability whatsoever, to any party that uses or relies on this drawing without AECOM's express written consent. Do not scale this document. All measurements must be obtained from the stated dimensions.

AECOM

PROJECT

Tillbridge Solar Project

CLIENT

Tillbridge Solar Limited

CONSULTANT

Aldgate Tower
2, Leman Street
London, E1 8FA
United Kingdom
T +44-0207-645-2000

LEGEND

Order limits

Temporary Access Track Crossing

Trenchless Crossing

Trenchless Crossing - Watercourse Crossing

Open Cut Crossing

Open Cut Crossing - Watercourse Crossing

Upper Witham Watercourse

Main River

Ordinary Watercourse

Surface Water

Construction Compound

Waterbody

Flood Zone 2

Flood Zone 3

Internal Drainage Board Boundary

Trent Valley Internal Drainage Board

Upper Witham Internal Drainage Board

NOTES

Contains Ordnance Survey Data © Crown Copyright and database right 2023. Ordnance Survey 0100031673.
Contains public sector information licensed under the Open Government Licence v3.0. © Natural England material is reproduced with the permission of Natural England 2023.

Nottinghamshire County Council is the Lead Local Flood Authority responsible for flood risk management of Ordinary Watercourses outside of IDB areas

ISSUE PURPOSE

DCO Submission

PROJECT NUMBER

60677969

















FIGURE TITLE

Watercourses, Flood Zones and Internal Drainage Boards (Sheet 2 of 3)

FIGURE NUMBER

Figure 10-5

LEGEND

-  Order limits
-  Temporary Access Track Crossing
-  Trenchless Crossing
-  Trenchless Crossing - Watercourse Crossing
-  Open Cut Crossing
-  Open Cut Crossing - Watercourse Crossing
-  Upper Witham Watercourse
-  Main River
-  Ordinary Watercourse
-  Surface Water
-  Construction Compound
-  Waterbody
-  Flood Zone 2
-  Flood Zone 3
-  Internal Drainage Board Boundary
-  Trent Valley Internal Drainage Board
-  Upper Witham Internal Drainage Board

NOTES

Contains Ordnance Survey Data © Crown
Copyright and database right 2023.
Ordnance Survey 0100031673.
Contains public sector information licensed
under the Open Government Licence v3.0. ©
Natural England material is reproduced with
the permission of Natural England 2023.

Nottinghamshire County Council is the Lead Local Flood Authority responsible for flood risk management of Ordinary Watercourses outside of IDB areas

ISSUE PURPOSE

DCO Submission

PROJECT NUMBER

60677969

FIGURE TITLE

Watercourses, Flood Zones and
Internal Drainage Boards (Sheet 3 of 3)

FIGURE NUMBER

Figure 10-5

